



*G*EOGRAPHIC
*I*NFORMATION
*S*YSTEMS

OpenDoor 4.0

Enhancements to OpenWeb

Table of Contents

Title	Slide
<u>List of new functionality</u>	<u>3</u>
<u>Selecting Views</u>	<u>4</u>
<u>SunGard Query</u>	<u>6</u>
<u>Advanced Search</u>	<u>10</u>
<u>Condo Owner List</u>	<u>14</u>

Title	Slide
<u>Map Tips</u>	<u>16</u>
<u>Accela Report</u>	<u>18</u>
<u>Draw Tools</u>	<u>20</u>

New Functionality

Search and Results

- Additional Open Door Views
- SunGard Results
- Advanced Query and Results
- Condo Listings
- MapTips
- Added Accela Report link
- Display Recorded Doc Number on Right of Way parcels
- Updated logic to retain selected imagery when layer changes

Drawing Tools

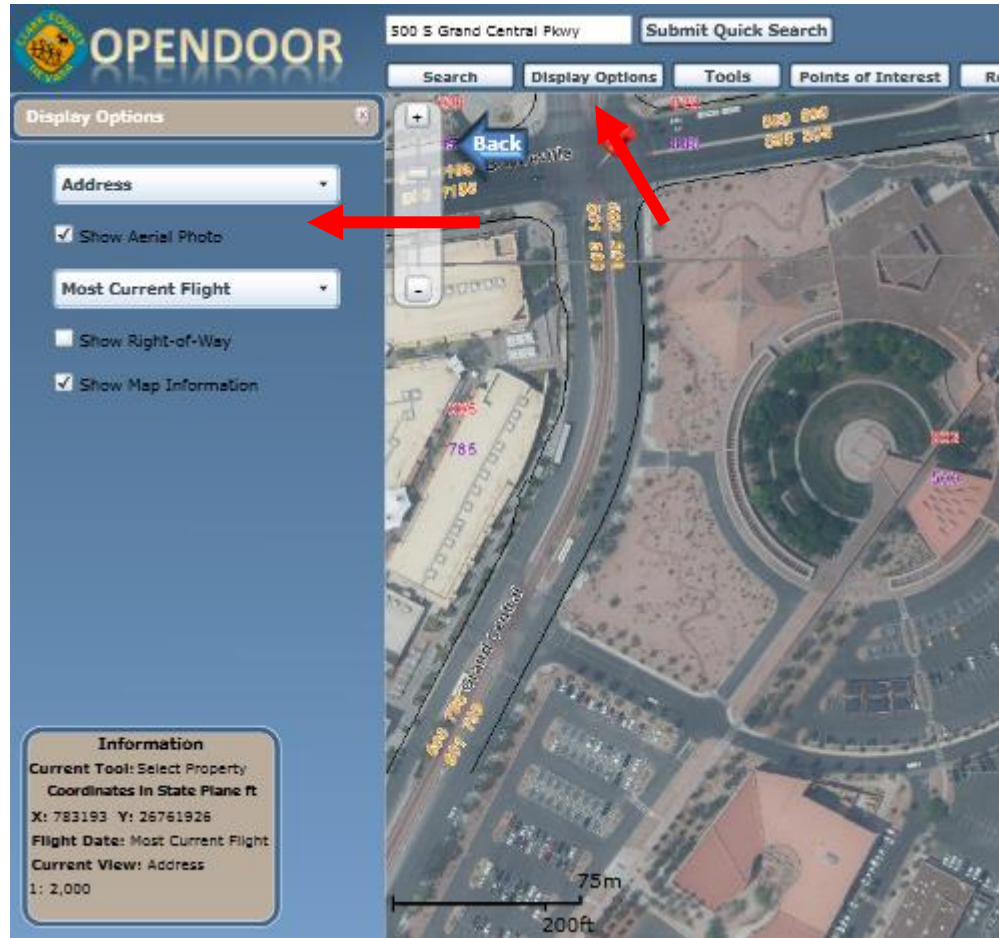
- Buffer
- Options to display area in sq. ft.
- Options to display polygon and polyline areas/distances on map
- Titles on hover of tool buttons

Map

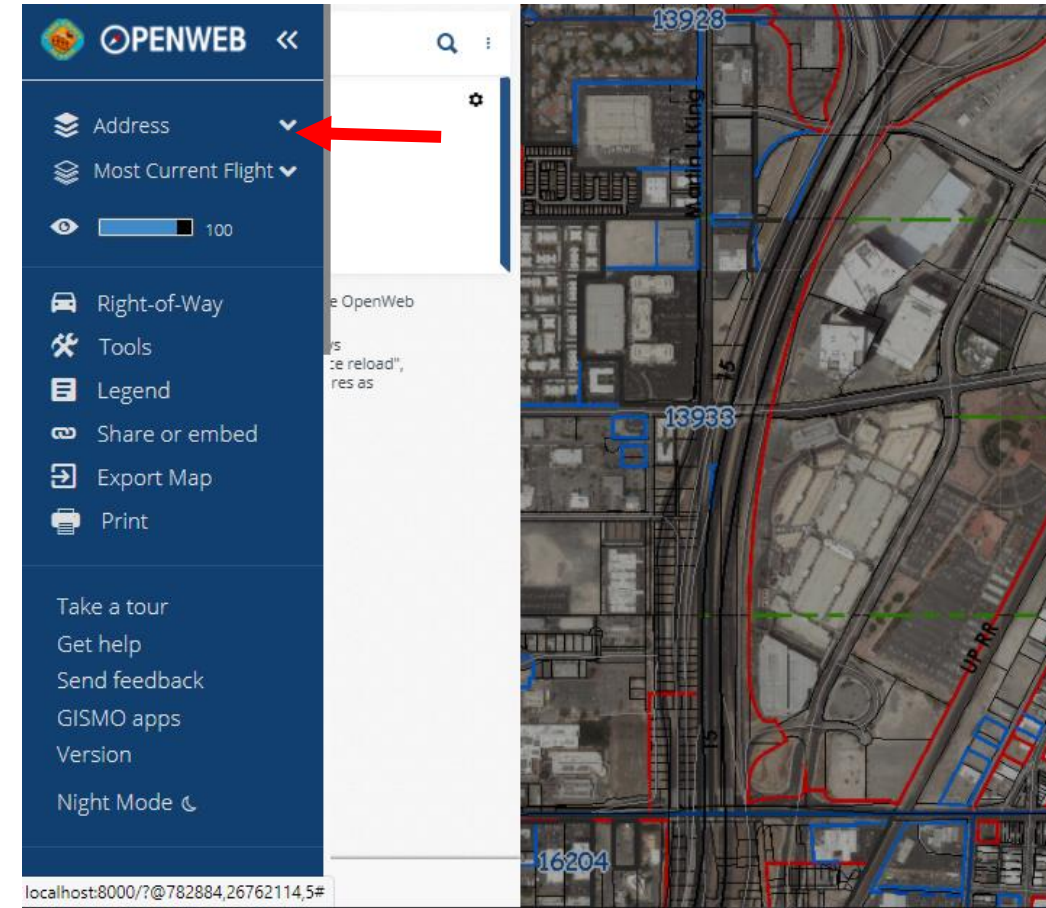
- Legend dynamically updates
- Scale dynamically updates
- Adjusted scalebar positioning to bottom right



Selecting Views



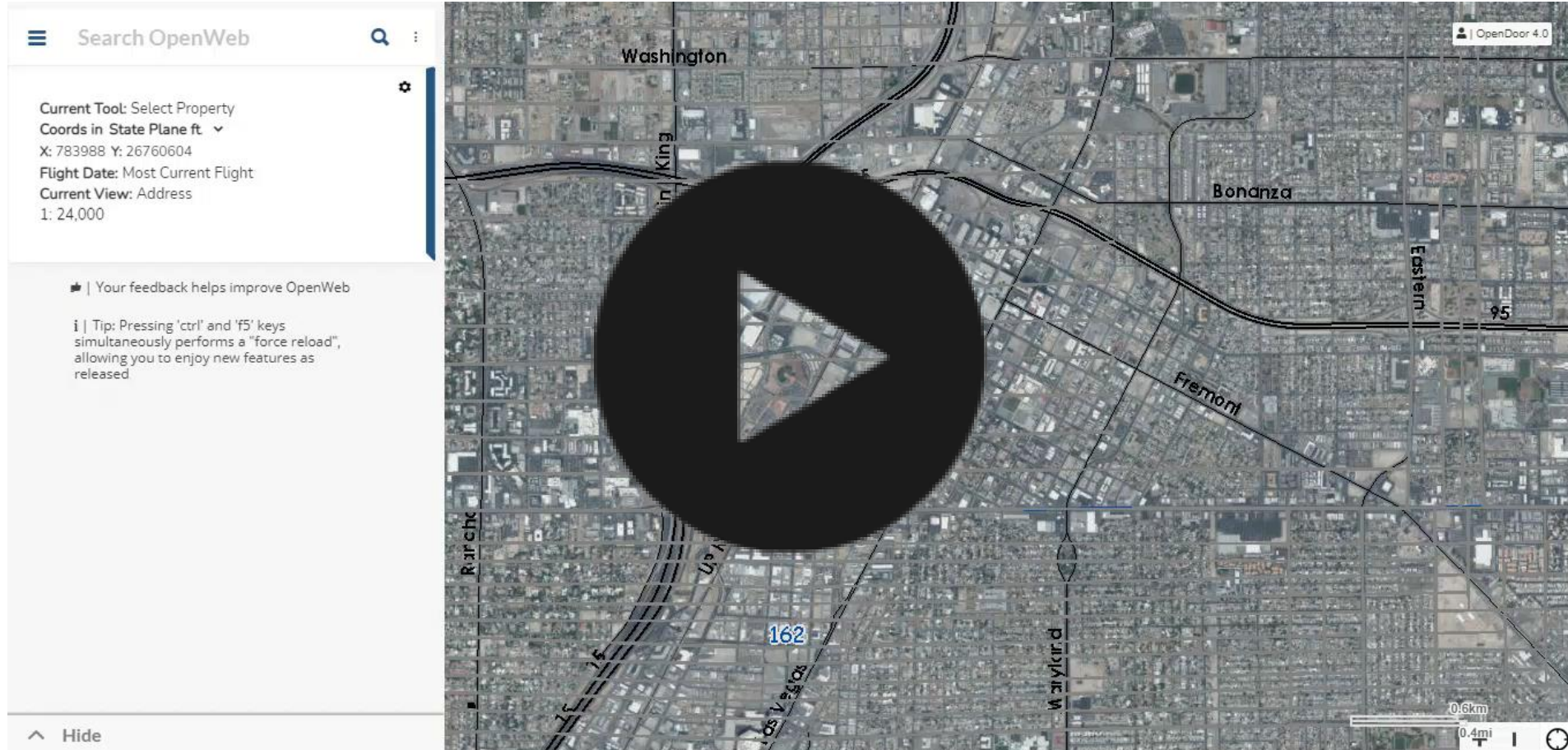
OpenDoor view



OpenWeb view



Selecting Views Walkthrough





GEOGRAPHIC
INFORMATION
SYSTEMS

SunGard Query

Property Information

Parcel: 162-10-701-001
Owner Name(s): LAS VEGAS COUNTRY CLUB L L C
Site Address: 3000 JOE W BROWN DR
Jurisdiction: CC Winchester - 89109
Sale Date: Not Available
Sale Price: Not Available
Estimated Lot Size: 99.69
Construction Year: 1967
Recorded Doc Number: 20180103 00001771
Aerial Flight Date:

Quick Menu

- Select Property
- SunGard Query**
- Map Tips
- Export Map
- Print Map
- Toggle Imagery

Information

Current Tool: Select Property
Coordinates in State Plane ft
X: 785139 Y: 26751297
Flight Date: Most Current Flight
Current View: Address
1: 4,000

OpenDoor view

3000 JOE W BROWN

Property Information

Parcel: 16210701001
Owner Name(s): LAS VEGAS COUNTRY CLUB L L C
Site Address: 3000 JOE W BROWN DR
Jurisdiction: Clark County -
Sale Date: Not Available
Sale Price: Not Available
Estimated Lot Size: 99.69
Construction Year: 1967
Recorded Doc Number: 20180103 00001771
Aerial Flight Date: Mar.17.2019

SunGard Query

OpenWeb view

SunGard Query Results

Sungard Data Query Click To Close: X

Parcel: 16210701001 ☐ Include Apps On Previous Parcels
 Address: 3000 JOE W BROWN DR ☐ Parcel History [Click Printable Report](#) [Export Form](#)

Building Apps Civil Eng Apps Code Enforcement Zoning Apps Misc Land Comments Major Projects

AppNumber	Description	Status	TenantName
17-27790	FD FIREWORKS/PYRO DISPLAY OUTDOOR TEMP	AP	GOLF COURSE FAIRWAY
17-23177	FD FIREWORKS/PYRO DISPLAY OUTDOOR TEMP	AP	
16-30059	FD FIREWORKS/PYRO DISPLAY OUTDOOR TEMP	AP	GOLF COURSE FAIRWAY
15-29799	FD FIREWORKS/PYRO DISPLAY OUTDOOR TEMP	CL	GOLF COURSE FAIRWAY
15-26293	FD FIREWORKS/PYRO PROXIMATE IN/OUTDOOR TEMP	CA	
15-26292	FD FIREWORKS/PYRO PROXIMATE IN/OUTDOOR TEMP	CA	
15-3340	FD FIREWORKS/PYRO DISPLAY OUTDOOR TEMP	AP	9TH FAIRWAY ON THE G
14-30295	PLUMBING-COMMERCIAL	CL	
14-24595	FD FIREWORKS/PYRO DISPLAY OUTDOOR TEMP	AP	GOLF COURSE FAIRWAY
14-21378	ELECTRICAL-COMMERCIAL	CL	
14-7652	FD TEMP MEMBR BUILD STRUCTURE/TENT TEMP	CL	GRASS AREA E OF CLUB
13-22087	FD OCCUPANCY (ALL TYPES)	AP	LAS VEGAS COUNTRY C

OpenDoor view

SunGard Query Printable Report

Parcel: 16210701001

Building Apps ⁵⁸ Civil Eng Apps ⁶ Code Enforcement ⁶ Zoning Apps ³⁰ Misc Land Comments ¹²

AppNumber	Description	Status	TenantName	TenantNumber	Type
17-27790	FD FIREWORKS/PYRO DISPLAY OUTDOOR TEMP	AP	GOLF COURSE FAIRWAY		FFDO
17-23177	FD FIREWORKS/PYRO DISPLAY OUTDOOR TEMP	AP			FFDO
16-30059	FD FIREWORKS/PYRO DISPLAY OUTDOOR TEMP	AP	GOLF COURSE FAIRWAY		FFDO
15-29799	FD FIREWORKS/PYRO DISPLAY OUTDOOR TEMP	CL	GOLF COURSE FAIRWAY		FFDO
15-26293	FD FIREWORKS/PYRO PROXIMATE IN/OUTDOOR TEMP	CA			FFPT

< 1 2 3 4 5 6 7 8 ... 12 >

OpenWeb view

SunGard Query Results

Building Dept Data Query Details

Parcel Id: 16210701001 Application Number: 17-27790

General Plan Check Tracking **Permit Data** Inspection Data General Zoning Data

Application Date: 06/15/17 **Application Status:** APPROVED

Application Type: FD FIREWORKS/PYRO DISPLAY OUTDOOR TEMP

Occupancy Type: **Tenant Name:** GOLF COURSE FAIRWAY

B-Fire Sprinkler: **Construction Type:**

Owner: **Zoning:**

NEW LAS VEGAS COUNTRY CLUB
3000 JOE W BROWN DR
891091257

R-1
SINGLE FAMILY RESIDENTIAL

Scope of Work:

General Contractor:

LANTIS FIREWORKS & LASERS
RE: FIRE PERMITS
PO BOX 491
DRAPER UT 84020
Contractor #: 62232

Other Names:

Miscellaneous Data:

1: #FD APP/PLAN REC'D 06/15/17 AM UPS
2: #FD 2X
3: #FD June 15, 2017 2:09:16 PM stacy.
4: #FD *****

OpenDoor view

Building Dept Data Query Details

Parcel Id: 16210701001 Application Date: 06/15/17 Application Status: APPROVED

Application Number: 17-27790 Application Type: FD FIREWORKS/PYRO DISPLAY OUTDOOR TEMP Tenant Name: GOLF COURSE FAIRWAY

Occupancy Type: Construction Type: Scope of Work: Miscellaneous Data: 1: #FD APP/PLAN REC'D 06/15/17 AM UPS
2: #FD 2X
3: #FD June 15, 2017 2:09:16 PM stacy.
4: #FD *****

General Contractor:

LANTIS FIREWORKS & LASERS
RE: FIRE PERMITS
PO BOX 491
DRAPER UT 84020

Other Names:

Zoning:


R-1
SINGLE FAMILY RESIDENTIAL

OpenWeb view

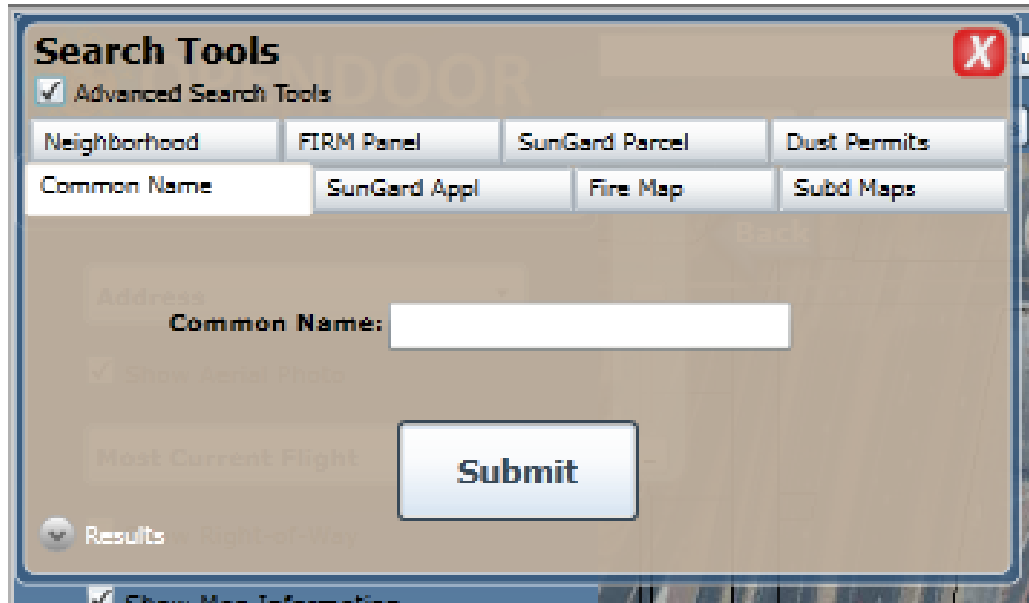


GEOGRAPHIC
INFORMATION
SYSTEMS

SunGard Query Walkthrough



Advanced Search



Search Tools

☒ Advanced Search Tools

Neighborhood FIRM Panel SunGard Parcel Dust Permits

Common Name SunGard Appl Fire Map Subd Maps

Address

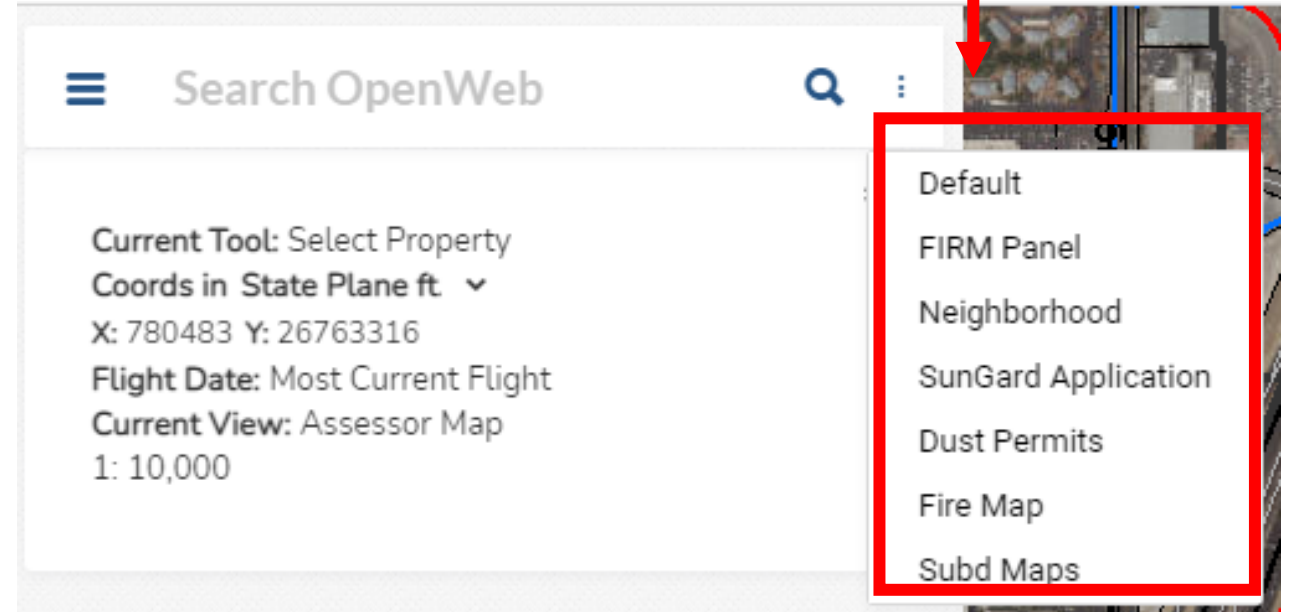
Common Name:




☒ Show Aerial Photo


Most Current Flight

☒ Show Map Information

OpenDoor view



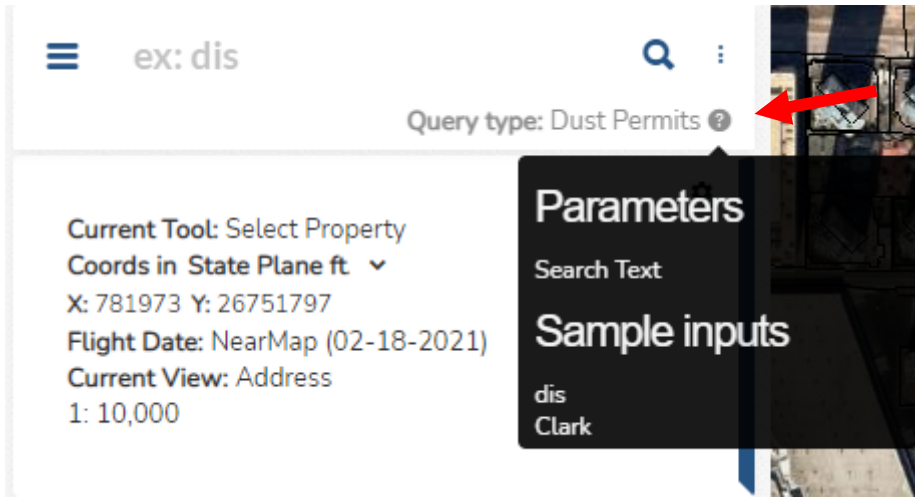
 Search OpenWeb  

Current Tool: Select Property
Coords in State Plane ft 
X: 780483 Y: 26763316
Flight Date: Most Current Flight
Current View: Assessor Map
1: 10,000

- Default
- FIRM Panel
- Neighborhood
- SunGard Application
- Dust Permits
- Fire Map
- Subd Maps

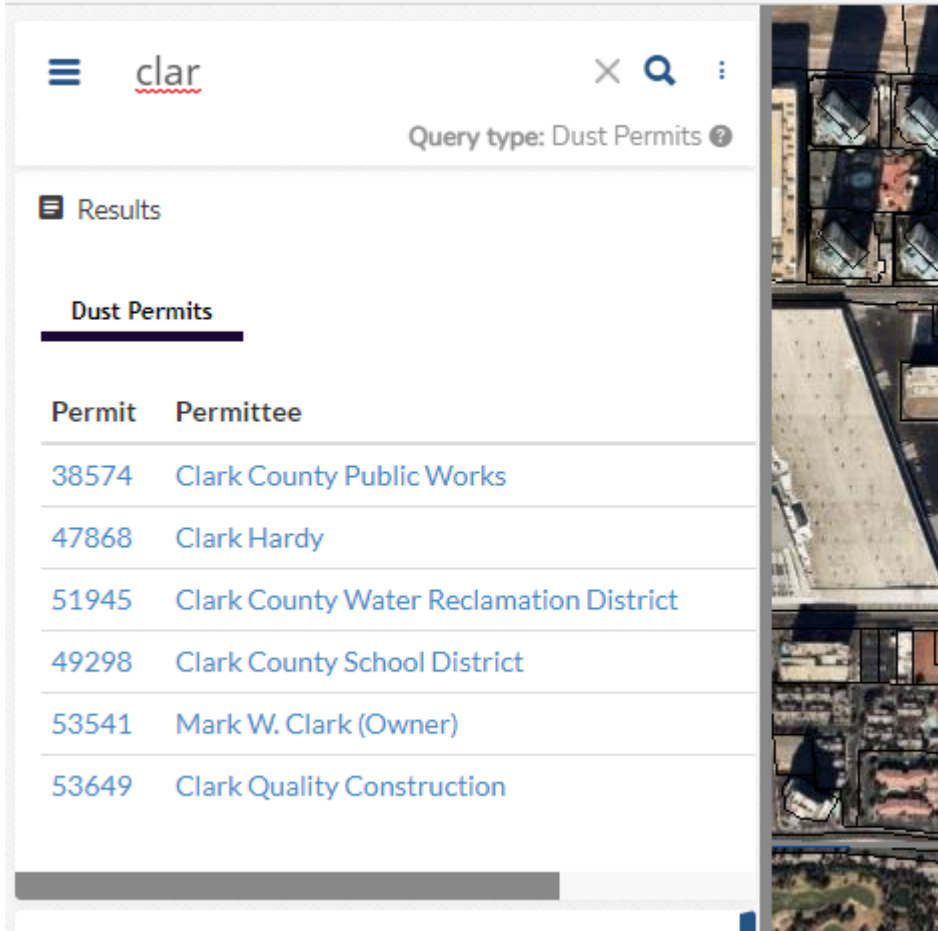
OpenWeb view

Advanced Search



Hovering over the ? Icon will display the parameter information and sample inputs

Advanced Search



The screenshot shows the Clark County Advanced Search interface. The search bar contains the text 'clar' and the query type is set to 'Dust Permits'. The results window displays a table of Dust Permits with the following data:

Permit	Permittee
38574	Clark County Public Works
47868	Clark Hardy
51945	Clark County Water Reclamation District
49298	Clark County School District
53541	Mark W. Clark (Owner)
53649	Clark Quality Construction

On the right side of the interface, there is a vertical map view showing an aerial view of the search area.

Depending on the search type, a Results window will display that contains links that will redirect to the parcel. For search types without a Results window, the map will be automatically redirected to the resulting location



GEOGRAPHIC
INFORMATION
SYSTEMS

Advanced Search Walkthrough

Search OpenWeb

Current Tool: Select Property
Coords in State Plane ft. ▾
X: 777513 Y: 26768003
Flight Date: Most Current Flight
Current View: Assessor Map
1: 24,000

★ | Your feedback helps improve OpenWeb

i | Tip: Pressing 'ctrl' and 'f5' keys simultaneously performs a "force reload", allowing you to enjoy new features as released

Hide

An aerial map of Las Vegas, Nevada, showing a grid of streets and property lines. A large, semi-transparent black circle with a white play button icon is centered over the map. The map includes labels for various streets: Washington, Bonanza, Eastern, Fremont, Maryland, and Rancho. Highway shields for 15, 95, and 162 are visible. A blue location pin is placed on the map. In the bottom right corner, there is a scale bar showing 0.16 km and 0.4 mi, along with a compass and a location icon. The text "OpenDoor 4.0" is in the top right corner.

Condo Owner List

Property Information Submit Quick

Condo Owner List Tools

[Click Here for Printable Owner List](#)

Treasurer's Information	Assessor's Information	Address	Owr
Treasurer's Information	Assessor's Information	501 S RANCHO DR	QUA
Treasurer's Information	Assessor's Information	501 S RANCHO DR	QUA
Treasurer's Information	Assessor's Information	501 S RANCHO DR	QUA
Treasurer's Information	Assessor's Information	501 S RANCHO DR	QUA
Treasurer's Information	Assessor's Information	501 S RANCHO DR	QUA
Treasurer's Information	Assessor's Information	501 S RANCHO DR	QUA
Treasurer's Information	Assessor's Information	501 S RANCHO DR	QUA
Treasurer's Information	Assessor's Information	501 S RANCHO DR	QUA
Treasurer's Information	Assessor's Information	501 S RANCHO DR	QUA
Treasurer's Information	Assessor's Information	501 S RANCHO DR	QUA
Treasurer's Information	Assessor's Information	501 S RANCHO DR	QUA
Treasurer's Information	Assessor's Information	501 S RANCHO DR	QUA

OpenDoor view

601 RANCHO X Q

Parcel: 13932711002 Print

Owner Name(s): C B R MARITAL TRUST

Site Address: 601 S RANCHO DR

Jurisdiction: Las Vegas - 89106

Sale Date: Not Available

Sale Price: Not Available

Construction Year: 1982

Recorded Doc Number: 20070308 00003682

Aerial Flight Date: Mar.16.2019

[Condo Owner List](#)

Parcel	Owner	Owr
13932711015	DENTAL CENTER NEVADA L L C	
13932711016	RED SHELL PROPERTIES L L C	
13932711012	LEH BANDA REVOCABLE TRUST	LEH
13932711013	VANGOLD L L C	
13932711011	LEH BANDA REVOCABLE TRUST	LEH
13932711014	VANGOLD L L C	
13932711017	DRMWEVR L L C	

[Click Here for Printable Owner List](#)

OpenWeb view

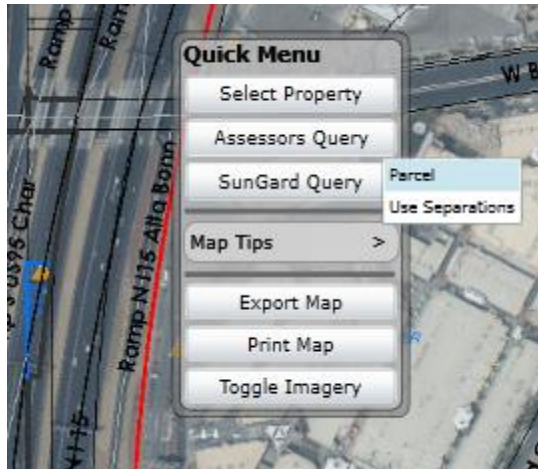


GEOGRAPHIC
INFORMATION
SYSTEMS

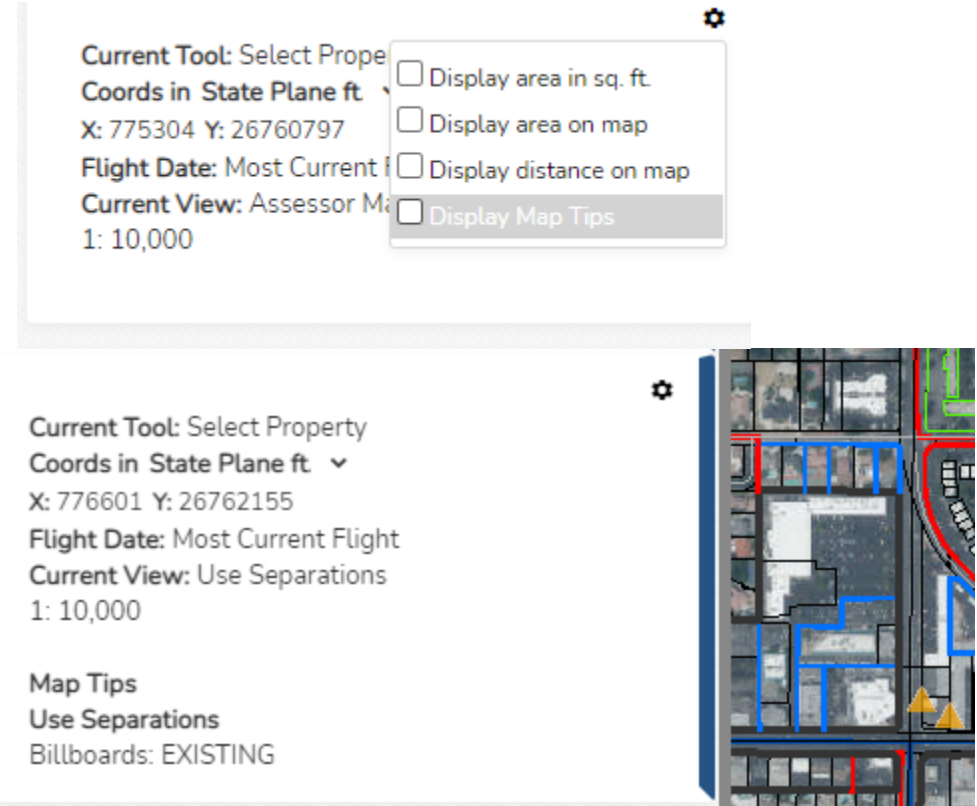
Condo Owner List Walkthrough

The screenshot displays the OpenWeb application interface. On the left, a sidebar contains a search bar labeled "Search OpenWeb" and a settings icon. Below the search bar, the "Current Tool" is set to "Select Property". The "Coords in State Plane ft" are displayed as X: 780338 Y: 26761986. The "Flight Date" is "Most Current Flight" and the "Current View" is "Assessor Map" at a scale of 1: 10,000. A feedback message states "Your feedback helps improve OpenWeb". A tip at the bottom of the sidebar reads: "Tip: Pressing 'ctrl' and 'f5' keys simultaneously performs a 'force reload', allowing you to enjoy new features as released". The main area shows a map of Charleston, Nevada, with property boundaries outlined in red and blue. A large black play button is centered over the map. The map includes labels for "Marble King", "Charleston", and "Up RR". Property numbers 13932, 13933, 13934, 16204, and 16203 are visible. The bottom right corner shows a scale bar for 1000ft and a compass icon.

MapTips



OpenDoor view



OpenWeb view

Accela Report

Property Information

Property Information

Parcel: 139-33-305-023

Owner Name(s): COUNTY OF CLARK(ADMINISTRATIVE)

Site Address: 515 SHADOW LN

Jurisdiction: Las Vegas - 89106

Sale Date: Not Available

Sale Price: Not Available

Estimated Lot Size: 9.14

Construction Year: 1987

Recorded Doc Number: 00000420 00379075

Aerial Flight Date:

- Zoning and Planned Landuse
- Legal Description
- Ownership History
- Residential Information
- Commercial Information
- Appraisal
- Flood Zone
- Elected Officials
- Link Info

Assessor's Information

Assessor's Parcel Map

Treasurer's Information

Document Image Records

Accela Report

Recorder's Office Information

Soil Guidelines Map Not Available

Expansive Soil Guidelines Map

Flood Zone Information

OpenDoor view

Parcel: 13933710000

500 GRAND CENTRAL

Site Address: 500 S GRAND CENTRAL PKWY

Jurisdiction: Las Vegas - 89106

Sale Date: Not Available

Sale Price: Not Available

Estimated Lot Size: 38.8

Construction Year: 1995

Recorded Doc Number: 1992092400000990

Aerial Flight Date: Mar.16.2019

- Zoning and Planned Landuse
- Legal Description
- Ownership
- Flood Zone
- Elected Officials
- SunGard Query
- Links

Assessor's Information

Assessor's Parcel Map

Treasurer's Information

Document Image Records

Accela Report

Recorder's Office Information

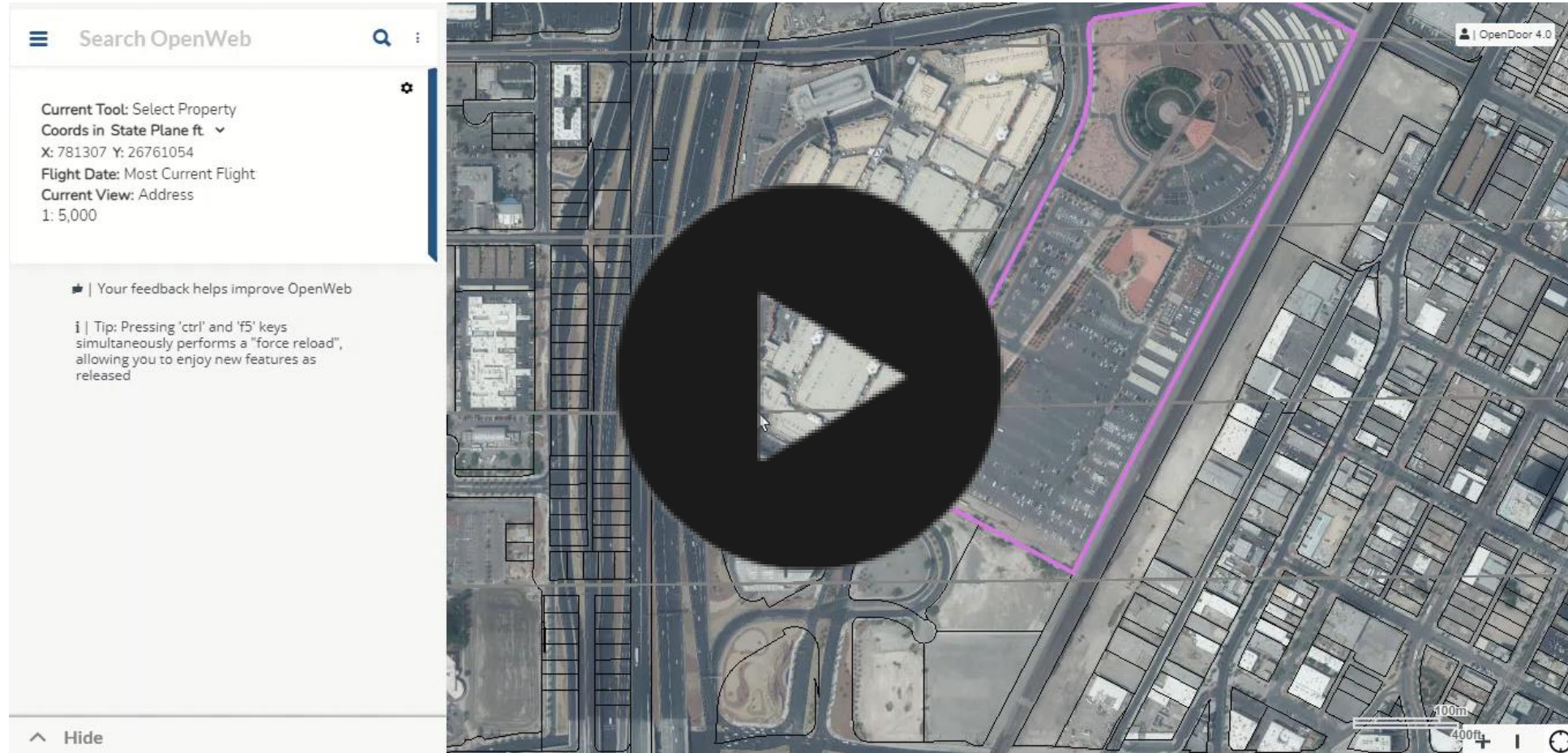
Hide

OpenWeb view

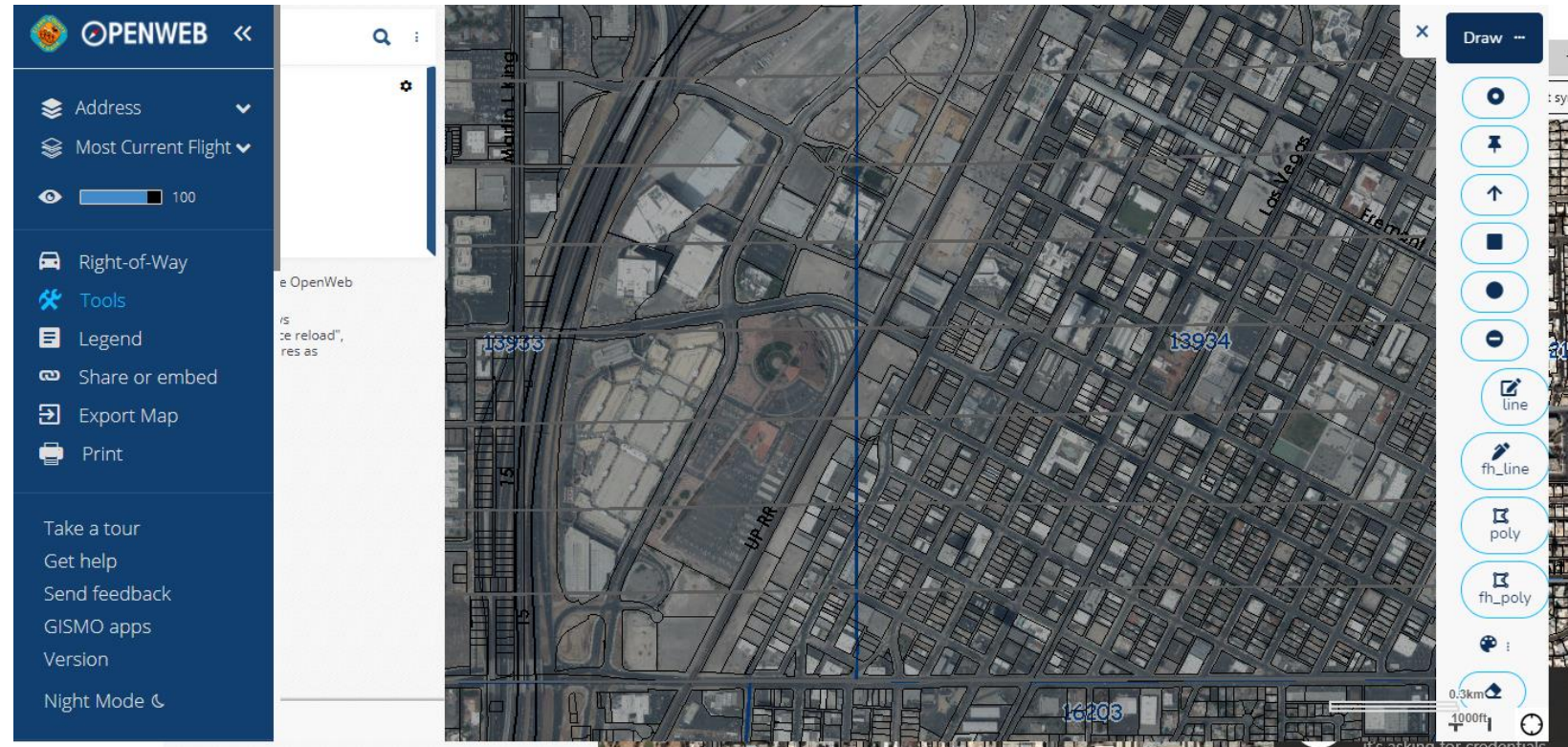


GEOGRAPHIC
INFORMATION
SYSTEMS

Accela Report Walkthrough



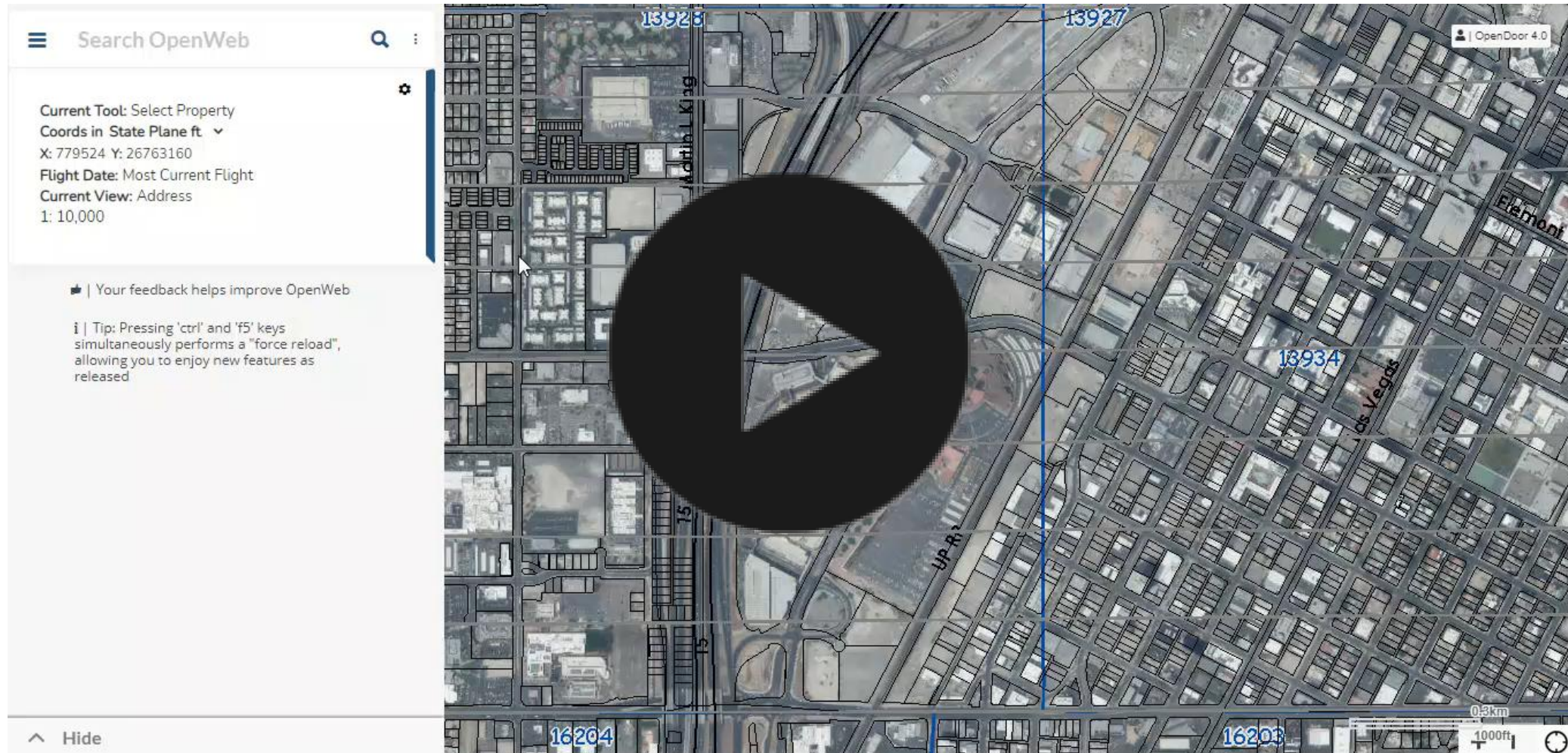
Draw Tools and Options





Draw Tools Walkthrough

Selecting additional map drawing options





Draw Tools Walkthrough

Using the buffer tool

