

This map is for assessment use only and does NOT represent a survey.

No liability is assumed for the accuracy of the data delineated herein. Information on roads and other non-assessed parcels may be obtained from the Road Document Listing in the Assessor's Office.

This map is compiled from official records, including surveys and deeds, but only contains the information required for assessment. See the recorded documents for more detailed legal information.

NOTES

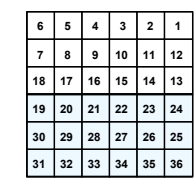
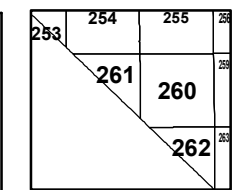
ASSESSOR'S PARCELS - CLARK COUNTY, NV. Briana Johnson - Assessor

BOOK T31S R63E

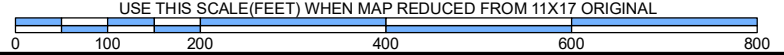
SEC. 19 to 36

MAP S 2 TWP

261-00-2



- MAP LEGEND**
- Parcel Boundary (solid black line)
 - Sub Boundary (dashed black line)
 - PM/LD Boundary (dotted black line)
 - Road Easement (dashed blue line)
 - Non-Parcel Lot Line (dashed purple line)
 - Match / Leader Line (dashed green line)
 - Historic Sub Boundary (dashed red line)
 - Historic PM/LD Boundary (dashed orange line)
 - Section Line (dashed pink line)
 - Condominium Unit (green outline)
 - Air Space PCL (yellow fill)
 - Right of Way PCL (grey fill)
 - Sub-surface PCL (brown fill)
 - Road ID Number (001)
 - Parcel Number (001)
 - 1.00 Acreage
 - Parcel Sub/Seq Number (202)
 - Plat Recording Number (PB 24-45)
 - Block Number (5)
 - Lot Number (5)
 - Gov. Lot Number (GL5)



Scale: 1" = 1/2 Mile

Rev: 1/11/2019

