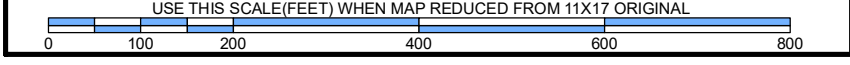


This map is for assessment use only and does NOT represent a survey.  
 No liability is assumed for the accuracy of the data delineated herein.  
 Information on roads and other non-assessed parcels may be obtained from the Road Document Listing in the Assessor's Office.

This map is compiled from official records, including surveys and deeds, but only contains the information required for assessment. See the recorded documents for more detailed legal information.

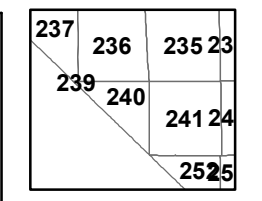


### ASSESSOR'S PARCELS - CLARK COUNTY, NV.

Briana Johnson - Assessor

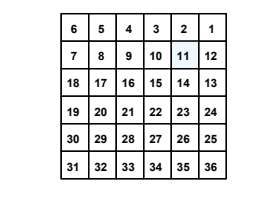
—	PARCEL BOUNDARY	□	CONDOMINIUM UNIT	001	ROAD ID NUMBER
- - -	SUB BOUNDARY	□	AIR SPACE PCL	001	PARCEL NUMBER
- - -	PM/LD BOUNDARY	□	RIGHT OF WAY PCL	1.00	ACREAGE
- - -	ROAD EASEMENT	□	SUB-SURFACE PCL	202	PARCEL SUB/SEQ NUMBER
- - -	NON-PARCEL LOT LINE			PB 24-45	PLAT RECORDING NUMBER
- - -	MATCH / LEADER LINE			5	BLOCK NUMBER
- - -	HISTORIC SUB BOUNDARY			5	LOT NUMBER
- - -	HISTORIC PM/LD BOUNDARY			GL5	GOV. LOT NUMBER
- - -	SECTION LINE				

BOOK T28S R60E



Scale: 1" = 800'

SEC. 11



Rev: 1/7/2019

MAP ALL SEC

8	4	8	4
5	1	5	1
6	2	6	2
7	3	7	3
8	4	8	4
5	1	5	1

240-11-0

